

Enerdeq™ Browser

Advance critical E&P decisions with streamlined data access, analysis, and reporting.

Workflows

You get timely email notifications of new or changed data, and higher visibility of all information:

- Acreage evaluation
- Prospect generation
- Competitive position summaries
- Production analysis
- Field outlines
- Oilfield service opportunity identification
- And many more critical analytical workflows...

Access energy information anywhere, and at any time through Enerdeq Browser to query, map and download industry data updated daily by our experts.

Optimize time spent querying and accessing your critical North American energy information subscriptions on:

- North American Well, Production, and Activity Data
- Rig Activity and Permits

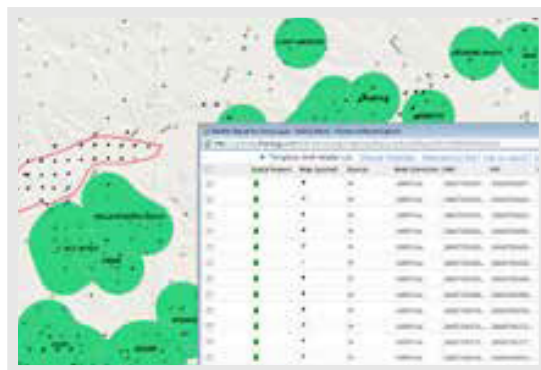
Explore Enerdeq's streamlined interface and rich, interactive maps to view:

- Basins, 2D/3D seismic, logs, field and play outlines, onshore and federal offshore leases, land grids, pipeline and facilities
- Spatial export subscribed information to utilize in other applications

Enerdeq can be accessed easily via Internet Explorer 11 or higher, Mozilla Firefox, or Google Chrome. All you need is Adobe Reader and to disable pop-ups for spglobal.com.



Use Enerdeq map views to study dozens of attributes, even if you're not a GIS specialist



Move seamlessly between map-based and text-based queries in one integrated workflow to refine your area of interest

Features you trust

Browse

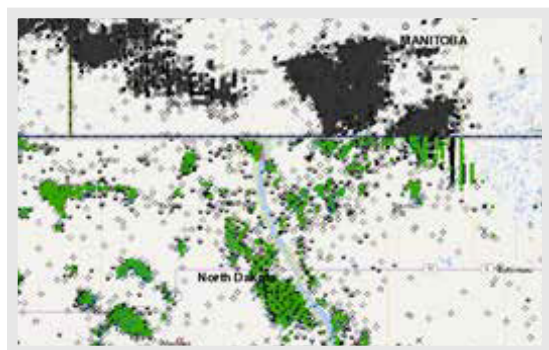
- Quickly analyze results by viewing, comparing and sorting browse list data
- The browse list data can be provided in S&P Global Commodity Insights format or in a template you have designed to meet your needs

Query

- Run a query against a defined geographic area, or query the entire database
- Query based on a number of new Enerdeq platform enhancements such as rig activity and permits



Use Activity Search to find this month's permits or where rigs are currently drilling



Run a saved query from Enerdeq in Commodity Insights Petra® to update well and production data and further validate production potential in your area of interest

Learn more: spglobal.com/enerdeq-browser

CONTACT US

ci.support@spglobal.com

The Americas

+1 800 447 2273

EMEA

+44 1344 328 300

Asia-Pacific

+604 291 3600

Japan

+81 3 6262 1887

Copyright © 2023 by S&P Global Commodity Insights, a division of S&P Global Inc. All rights reserved. No content, including by framing or similar means, may be reproduced or distributed without the prior written permission of S&P Global Commodity Insights or its affiliates. The content is provided on an "as is" basis.

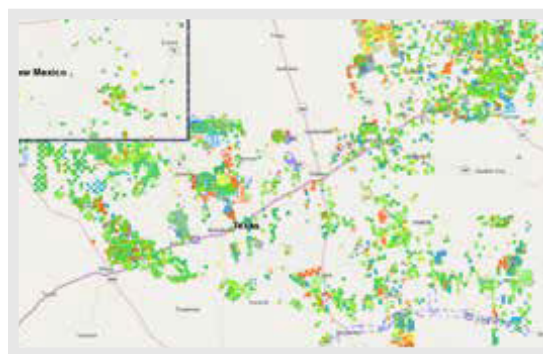
spglobal.com/commodityinsights

Map

- The map interface provides the ability to import user polygons
- Access tools to navigate, annotate, label, print and launch to LogNet and U.S. editorial products

Outputs

- With a single selection you can generate your reports, exports, graphs, production summaries, and spatial exports from your generated outputs
- Combined U.S. and Canada reports and exports are now available with a single query



Use Enerdeq land and lease data to map Fee leases by lessee



Define an area of interest, view well coverage and select items to run decline curve and economic analysis in Commodity Insights PowerTools™